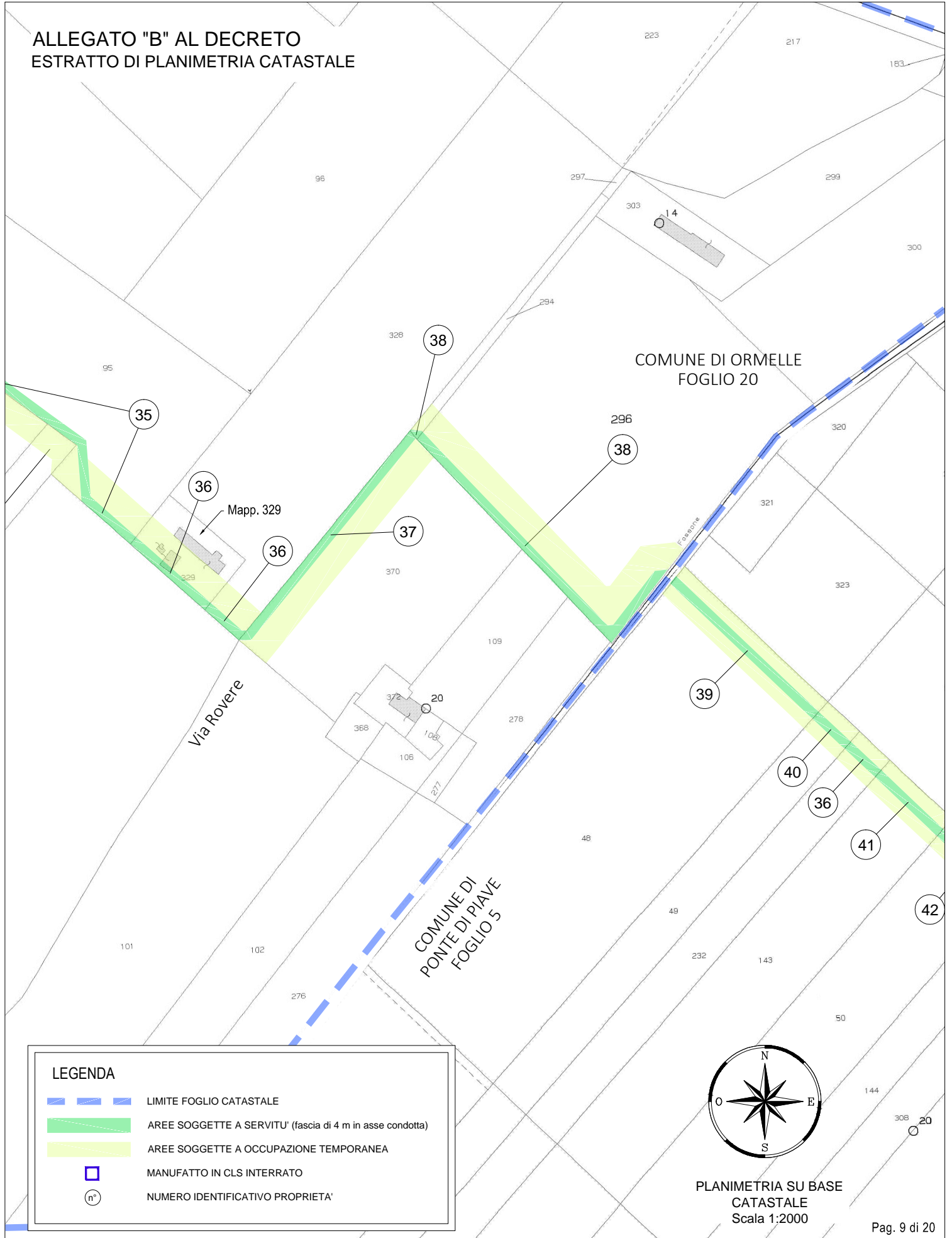


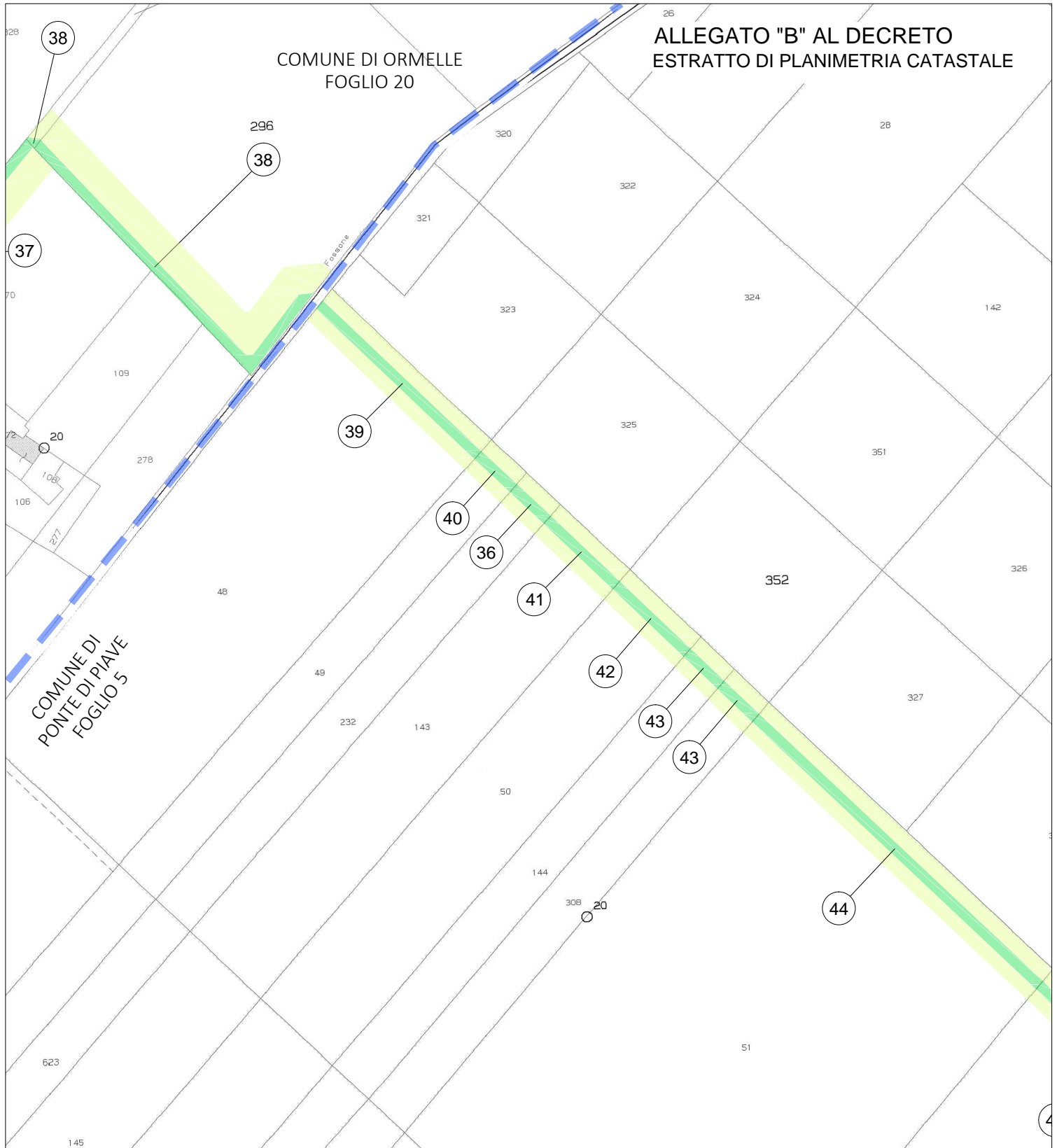
ALLEGATO "B" AL DECRETO
ESTRATTO DI PLANIMETRIA CATASTALE








ALLEGATO "B" AL DECRETO
ESTRATTO DI PLANIMETRIA CATASTALE


COMUNE DI ORMELLE
FOGLIO 20

COMUNE DI
PONTE DI PIAVE
FOGLIO 5



LEGENDA

-  LIMITE FOGLIO CATASTALE
-  AREE SOGGETTE A SERVITU' (fascia di 4 m in asse condotta)
-  AREE SOGGETTE A OCCUPAZIONE TEMPORANEA
-  MANUFATTO IN CLS INTERRATO
-  NUMERO IDENTIFICATIVO PROPRIETA'



PLANIMETRIA SU BASE
CATASTALE
Scala 1:2000